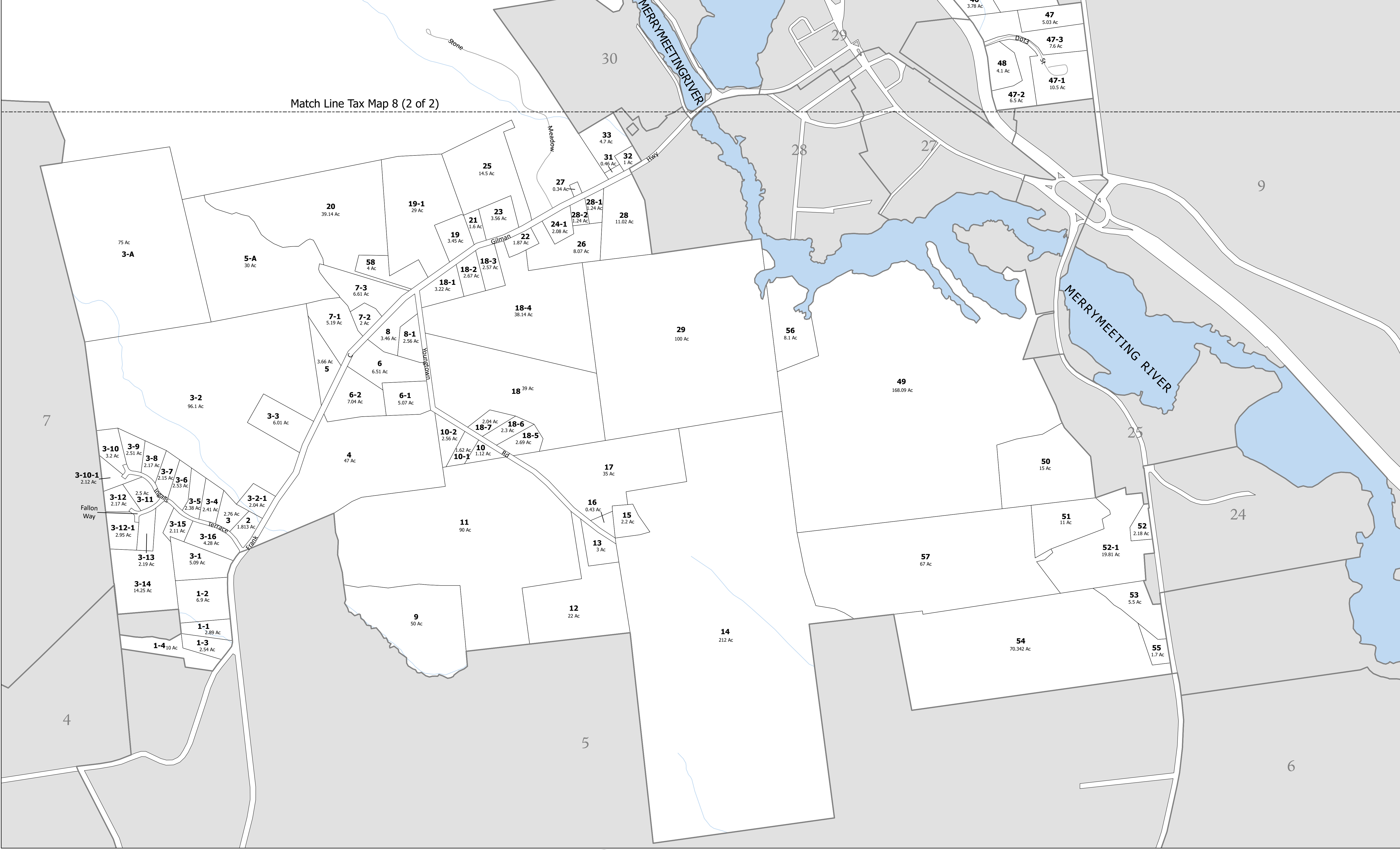


Match Line Tax Map 8 (2 of 2)



**Legend**

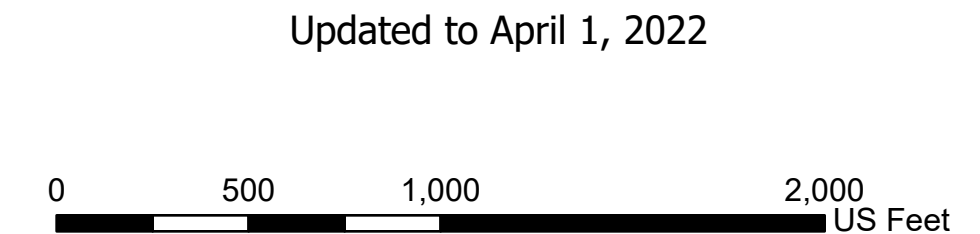
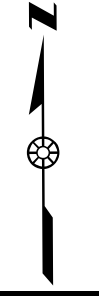
Text	Tax Map Number	Tax Map	Streams
Text	Parcel Number	Parcel	Side Streets
Text	Parcel Size	Waterbody	Town Line

Disclaimer: This map is for assessment purposes only. It is not valid for legal description or conveyance.

Town of Alton



Tax Map 8  
Map 1 of 2



Updated to April 1, 2022

Property Map - Tax Map 8  
for  
Town of Alton, Belknap County, N.H.  
revised and reprinted by  
Barton & Loguidice, Glastonbury, C.T.